



Rockwall County Planning Consortium Report

September 2021

PROJECT STATUS UPDATES

- Project Funding Summarypage 2
- FM 552page 3
- SH 276 East.....page 4
- FM 549page 5
- SH 66/Dalrock, Rowlett.....page 6
- SH 205 Middlepage 7
- SH 205 Southpage 8
- FM 548page 9
- IH 30: Bass Pro Interchangepage 10
- IH 30: Bass Pro to Dalrockpage 11
- IH 30: Dalrock to SH 205page 13
- IH 30: SH 205 to FM 2642page 14
- Outer Looppage 16
- 2021 Bond Programpage 17
- RTC Updates & Glossarypage 18

The most recent version of the consortium report is available on the Rockwall County website:
www.RockwallCountyTexas.com/279/Road-Consortium

| PROJECT FUNDING SUMMARY |

PROJECT	COUNTY	OTHER	TOTAL COST
FM 552	\$6,214,123	\$11,568,107	\$88,197,871
SH 276 East	\$2,011,633	\$26,688,150	\$106,518,428
FM 549	\$1,111,721	\$1,520,352	\$30,473,049
SH 66/Dalrock	\$200,240	\$4,305,736	\$4,505,976
SH 205 Middle	\$2,588,888	\$34,857,955	\$46,782,481
SH 205 South	\$1,636,473	\$15,728,253	\$202,787,876
FM 548	\$141,114	\$15,918,822	\$54,188,045
IH 30/Bass Pro	\$0	TBD	\$46,919,155
IH 30: Bass Pro to Dalrock	\$0	\$156,054,495	\$156,054,495
IH 30: Dalrock to SH 205	\$0	\$321,200,000	\$321,200,000
IH 30: SH 205 to FM 2462	\$0	\$260,900,000	\$334,594,668
Outer Loop	TBD	TBD	\$234,000,000
TOTAL	\$13,904,192	\$848,741,870	\$1,626,222,044

FM 552

CSJ:	1017-01-015	Schematic Approval:	July 31, 2018
Limits:	SH 205 to SH 66	Environmental Clearance:	August 27, 2019
Project Description:	Widen existing 2-lane facility to a 4-lane divided urban roadway	ROW Acquisition Complete:	July 2022
Est. Construction Cost:	\$70,915,641	Utility Relocations Complete:	January 2024
Funding:	\$500,000: CAT 7	100% Plans:	June 2022
Commissioner:	Cliff Sevier, Precinct 1	Ready to Let Date:	January 2024
Firm and Contact:	HNTB, Josiah Belveal	Let Date:	September 2026
TxDOT Contact:	Saba El-Hawi	Construction Start:	*

Current Activities:

- **PS&E:** HNTB is coordinating with TxDOT and City of Rockwall on decorative sign, illumination items, and irrigation removal/relocation.
- Pavement Design Conference held on June 4, 2021. **Final report signed on August 10, 2021.**
- The 95% PS&E plan submittal was made on July 16, 2021. **The 95% PS&E plan set is under review.**
- **ROW:** There are 81 parcels for acquisition. There are 11 parcels in negotiations, 15 parcels in ED, and 55 parcels acquired. TxDOT is updating ROW map to reduce one drainage easement after design revisions.
- **Utilities:** Utilities are working to provide relocation plans.
- TxDOT is performing Level A SUE. Area Office awaiting delivery of Level A SUE.
- Utilities potentially in conflict: Atmos, AT&T, Charter Spectrum, Farmers Electric Cooperative, Mt. Zion Water Supply, NTMWD, Oncor, RCH Water Supply, Rockwall, and Suddenlink. Bear Creek SUD has been included as potentially impacted; currently reviewing.
- Utilities are reviewing for potential impact.

SH 276 East

CSJ:	1290-03-016; 1290-03-020; 1290-04-011; 1290-05-019	Schematic Approval:	October 31, 2018
Limits:	FM 549 to CR 2472 in Hunt County	Environmental Clearance:	July 31, 2019
Project Description:	Reconstruct and widen roadway from a 2-lane rural highway to a 4-lane urban arterial (6-lane ultimate)	ROW Acquisition Complete:	May 2022
Est. Construction Cost:	\$92,718,645	Utility Relocations Complete:	September 2023
Funding:	\$14,900,000: CAT 7	100% Plans:	May 2022
Commissioner:	Dennis Bailey, Precinct 3	Ready to Let:	September 2023
Firm & Key Contact:	PGAL, Inc., Derron Vincik	Let Date:	*
TxDOT Contact:	Ron Wang	Construction Start:	*

Current Activities:

- **PS&E:** Consultant to work toward the completion of 95% plans once PS&E efforts resume.
- PS&E is on hold. PS&E not a critical path.
- **ROW:** There are currently a total of 134 parcels. There are 18 parcels in negotiations, 1 parcel in appraisal, 22 parcels in ED, and 93 parcels acquired.
- **Utilities:**
 - AT&T: Consultant has submitted relocation plans to AT&T for their review; anticipates submittal into UIR by October.
 - Atmos: Currently working on relocation plans; anticipate submittal of plans into UIR by October.
 - Blackland Water Supply: Currently working to gather easement documentation for utility agreement.
 - Cash Special Utility District: Consultant submitted preliminary utility agreement and relocation plans on 8-12-21. Relocation plans currently under review by TxDOT consultant.
 - Charter: Determined to be not in conflict.
 - Enterprise Products: Additional testhole will be done by TxDOT to complete conflict analysis on pipeline; timeline currently unavailable.
 - Farmers Electric Co-Op: Will begin relocation plans once relocations on FM 549 have begun.
 - Kinder Morgan: Awaiting relocation plans.
 - NTMWD: Additional testhole will be done by TxDOT to complete conflict analysis on waterline; timeline currently unavailable.
 - Oncor: Currently working to acquire easements for relocation.
 - Oncor Transmission: Determined to be not in conflict.
 - OneOk: Awaiting relocation plans.
 - Peoples Communications: Awaiting relocation plans.
 - City of Rockwall: Consultant is currently working on relocation plans and expects to submit to UIR by October.
 - Suddenlink: Determined to be not in conflict.

FM 549

CSJ:	1015-01-024	Schematic Approval:	March 11, 2019
Limits:	SH 276 to SH 205	Environmental Clearance:	May 30, 2019
Project Description:	Widen existing 2-lane rural facility to a 4-lane urban roadway	ROW Acquisition Complete:	September 2020
Est. Construction Cost:	\$28,340,976	Utility Relocations Complete:	December 2021
Funding:	\$500,000: CAT 7	100% Plans:	December 2021
Commissioner:	Dennis Bailey, Precinct 3	Ready to Let Date:	December 2021
Firm & Key Contact:	Stantec, Jeff Wesanen	Let Date:	August 2026
TxDOT Contact:	Dawit Abraham	Construction Start:	*

Current Activities:

- **PS&E:** Consultant is working toward completion of 95% plan set. Anticipate submittal of 95% plans at end of September 2021.
- **Utility Coordination:** Pending final Level B SUE. Level A SUE received on May 28, 2021.
 - Atmos: Atmos is currently revising relocation plans to accommodate NTMWD 50-foot easement.
 - AT&T: Began construction for relocations on January 15, 2021. Anticipate clearance by mid-October. AT&T not impacted by NTMWD easement issue.
 - Blackland WSC: Revised relocation plans are currently under review by TxDOT consultant; timeline unavailable for approved relocation plans and reimbursement agreement.
 - City of Rockwall: On-site relocating. Anticipate completion by end of October 2021.
 - Farmers Electric Cooperative: Working on relocation plans and accommodating NTMWD 50-foot easement. Submitted revised plans to Area Office on June 14, 2021. Plans approved. Anticipate start of relocations by mid-October and completion by mid-November.
 - NTMWD: Reviewing project plans. NTMWD recently notified TxDOT to accommodate areas where new TxDOT ROW encroaches on their 50-foot easement. TxDOT acknowledged and reached out to utility owners to design or revise their relocation plans accordingly.
 - Oncor: Currently working on relocation plans and accommodating NTMWD 50-foot easement. Currently revising relocation plans.
 - RCH Water Supply: Consultant working to provide relocation plans for existing crossing. Anticipate approved relocation plans and utility agreement by mid-October.
 - Sprint T-Mobile: Relocations began on July 20, 2021. Anticipate completion by end of September 2021.
 - Suddenlink: Relocation plans currently being revised.
 - Zayo: Clear

SH 66 and Dalrock Intersection Improvements

CSJ:	0009-04-072 (Rockwall County) 0009-03-048 (Dallas County)	Schematic Approval:	December 19, 2018
Limits:	At Dalrock Road	Environmental Clearance:	August 1, 2019
Project Description:	Improve existing intersection to urban intersection with additional left-turn and right-turn lanes	ROW Acquisition Complete:	February 2022
Est. Construction Cost:	\$3,163,075	Utility Relocations Complete:	May 2023
Funding:	\$3,200,000 \$2,685,000: CMAQ/STBG \$515,000: Dallas County	100% Plans:	March 2022
Commissioner:	Cliff Sevier, Precinct 1 Lee Gilbert, Precinct 2	Ready to Let Date:	May 2023
Firm & Key Contact:	Rowlett, Thomas Harris Lee Engineering, Kelly Parma	Let Date:	May 2023
TxDOT Contact:	Jae Baag	Construction Start:	*

Current Activity:

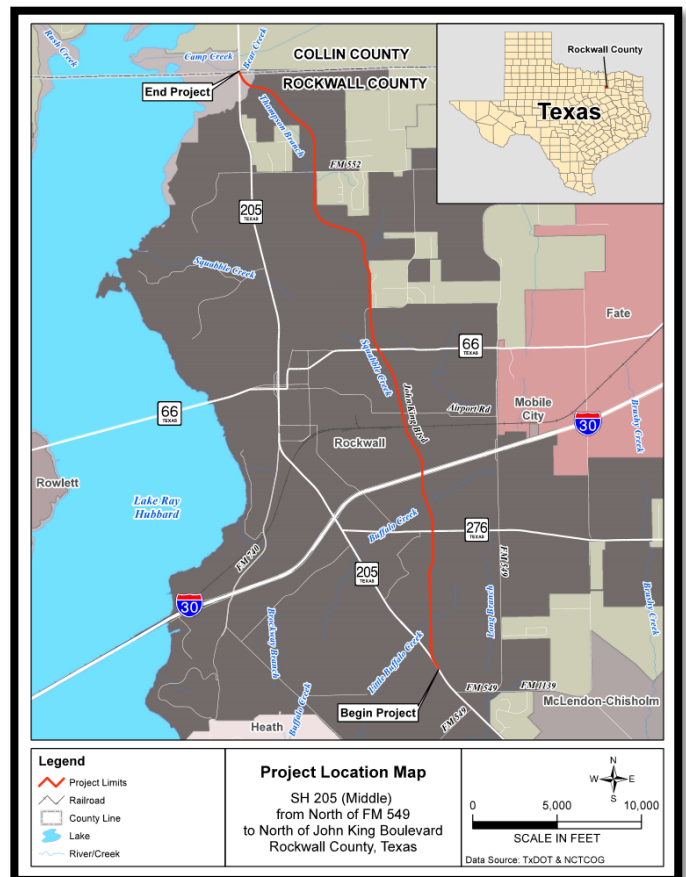
- **PS&E:** TxDOT received 95% plan resubmittal on October 30, 2020. TxDOT provided 95% plan comments on January 8, 2021, and consultant addressed comments. The 95% plan set is complete.
- **ROW:** There are 7 parcels for acquisition. There are 3 parcels in ED and 4 parcels in possession.
- **Utilities:** District completed Level A and Level B SUE. Area Office provided 60% plans and available SUE on April 27, 2020.
- Impacted utilities are:
 - Atmos: Relocation plans approved. No timeline available for construction.
 - AT&T: Consultant contacted Oncor on April 13, 2021, to coordinate on Oncor’s new pole plans and reattaching AT&T’s aerial cables from the existing Oncor poles. Oncor provided proposed relocation drawing. **AT&T is reviewing and working on relocation plans; timeline not available.**
 - Charter/Spectrum: Spectrum has aerials attached to Oncor poles. Oncor provided proposed relocation drawing. **Charter/Spectrum is reviewing and working on relocation plans; timeline not available.**
 - Frontier: Frontier is reviewing and working on relocation plans. Oncor provided proposed relocation drawing.
 - Oncor: Area Office notified Oncor on April 25, 2021, that they are not required to relocate underground and to begin working on relocation plans immediately. Oncor notified TxDOT on May 7, 2021, that they have CAD drawings available of relocation plans. Oncor provided a Microstation design file on 7-16-21 showing their proposed pole layout. Oncor provided proposed relocation drawing to other utilities.
 - City of Rowlett: Rowlett is reviewing and working on relocation plans. Timeline for relocation not currently available.

SH 205 Middle

CSJ:	0451-05-001; 0451-05-003; 0451-04-025	Schematic Approval:	July 25, 2019
Limits:	From Jct SH 205/John King (S Goliad Street) to north of John King Boulevard (County Line)	Environmental Clearance:	January 13, 2020
Project Description:	Reconstruct 4-lane urban divided	ROW Acquisition Complete:	May 2022
Est. Construction Cost:	\$40,893,602	Utility Relocations Complete:	September 2023
Funding:	\$29,557,964: CAT 2 \$2,000,000: Rockwall County	100% Plans:	September 2023
Firm:	TxDOT	Ready to Let Date:	September 2023
TxDOT Contact:	Neal Frisinger	Let Date:	April 2026

Current Activity:

- **PS&E:** SH 205 Middle scope includes construction of the north and south connectors, the railroad underpass, and addition of extra turn lanes.
- Exhibit A for railroad agreement being reviewed by TxDOT Rail Division. Bridge Division team is working on draft of Design Conformance report and addressing railroad comments on bridge layout.
- TxDOT is coordinating with Bridge Division for structural detail sheets and working toward completion of 60% PS&E plan set.
- **ROW:** ROW mapping is complete. There are 14 parcels. Initial offers have been sent.
- **Utilities:** Level A SUE received on July 26, 2021. NORA sent to Atmos, AT&T, Oncor, City of Rockwall, TMobile-Sprint, and Zayo.

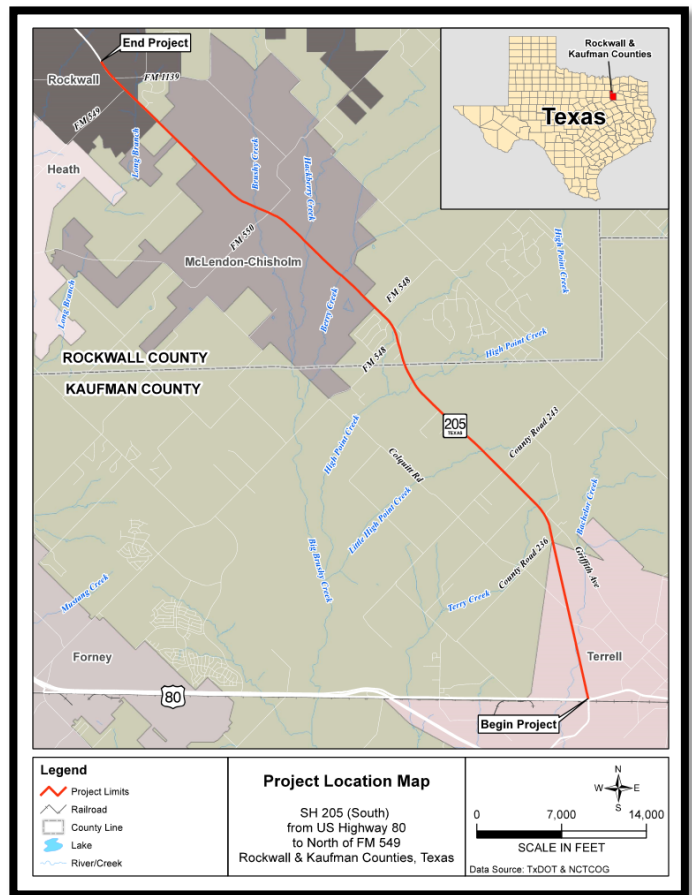


SH 205 South

CSJ:	0451-01-053 (Rockwall County segment); 0451-02-028 (Kaufman County segment)	Schematic Approval:	July 3, 2018 (-028) May 1, 2019 (-053)
Limits:	From US 80 to north of FM 549	Environmental Clearance:	April 12, 2019
Project Description:	Widen from 2-lane rural to 4-lane urban divided with allowance for ultimate 6 lanes	ROW Acquisition Complete:	March 2022
Est. Construction Cost:	\$186,423,150 -053: \$102,074,074 -028: \$84,349,076	Utility Relocations Complete:	December 2023 (-053) February 2024 (-028)
Funding:	\$1,000,000: CAT 7	100% Plans:	August 2022 (-053) October 2022 (-028)
Firm:	TxDOT	Ready to Let:	December 2023 (-053) February 2024 (-028)
TxDOT Contact:	Suja Mathew	Let Date:	September 2025

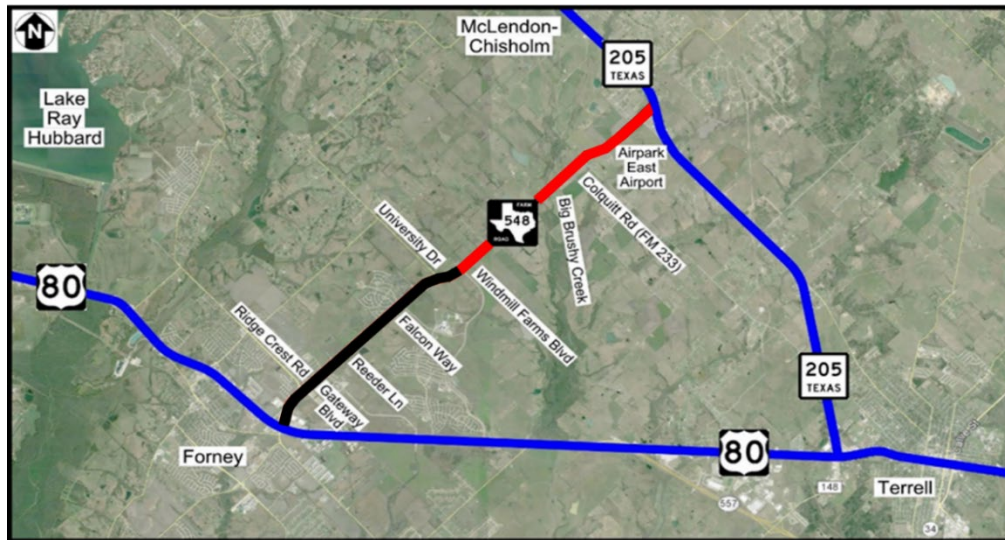
Current Activity:

- Schematic:** Consultant revised schematic to reflect two-way turn lane instead of raised median and revised typical section to show wide sidewalks and shared-use paths and removed 14-foot outside lanes.
- Environmental:** TxDOT is processing an environmental reevaluation for the section between Terrell and McLendon-Chisholm to convert the raised median to a two-way left turn and to revise to include shared-use paths and remove 14-foot outside lanes. Re-evaluation clearance will be provided in fall 2021.
- PS&E:** The 60% plans for CSJ -053 (Rockwall County segment) are complete.
- Work on PS&E for CSJ -028 (Kaufman County segment) began on January 4, 2021. **The 60% PS&E submittal is expected to be complete by the end of September 2021.**
- ROW:** There are 97 parcels for acquisition in Rockwall County segment. There are 26 parcels in ED and 71 parcels in possession. There are 101 parcels for acquisition in Kaufman County segment. There are 49 parcels in ED and 52 parcels in possession.
- Utilities:** In the corridor and potentially in conflict are Enterprise Crude Pipeline LLC, Atmos, Suddenlink, Farmers Electric Coop, Kinder Morgan, Oneok NGL Pipelines, MCI, Oncor, Uniti Fiber LLC, AT&T, Sprint Nexttel, Dallas Water Utilities, NTMWD, City of Terrell, High Point WSC, and RCH WSC. Notice of Proposed Construction, schematic, and SUE sent to utilities on December 7, 2020. Formal utility coordination for -053 CSJ began on January 18, 2021, utilizing 30% plans.



FM 548

CSJ:	2588-02-008 (Rockwall County); 2588-01-017 (Kaufman County)	Schematic Re-Approval:	December 28, 2018
Limits:	From Windmill Farms to SH 205	Environmental Clearance:	July 3, 2019
Project Description:	Widen existing 2-lane, undivided facility to 4-lane (6-lane ultimate) divided facility	ROW Acquisition Complete:	April 2022
Est. Construction Cost:	\$52,776,905 \$9,407,581: Rockwall County \$43,369,324: Kaufman County	Utility Relocations Complete:	October 2024
Funding:	\$14,648,796: CAT 2 \$6,200,000: Rockwall County \$8,448,796: Kaufman County	100% Plans:	October 2022
Commissioner:	Dennis Bailey, Precinct 3	Ready to Let Date:	October 2024
Firm & Key Contact:	Burns & McDonnell, Tony Schmitt	Let Date:	March 2026
TxDOT Contact:	Saba El-Hawi	Construction Start:	*

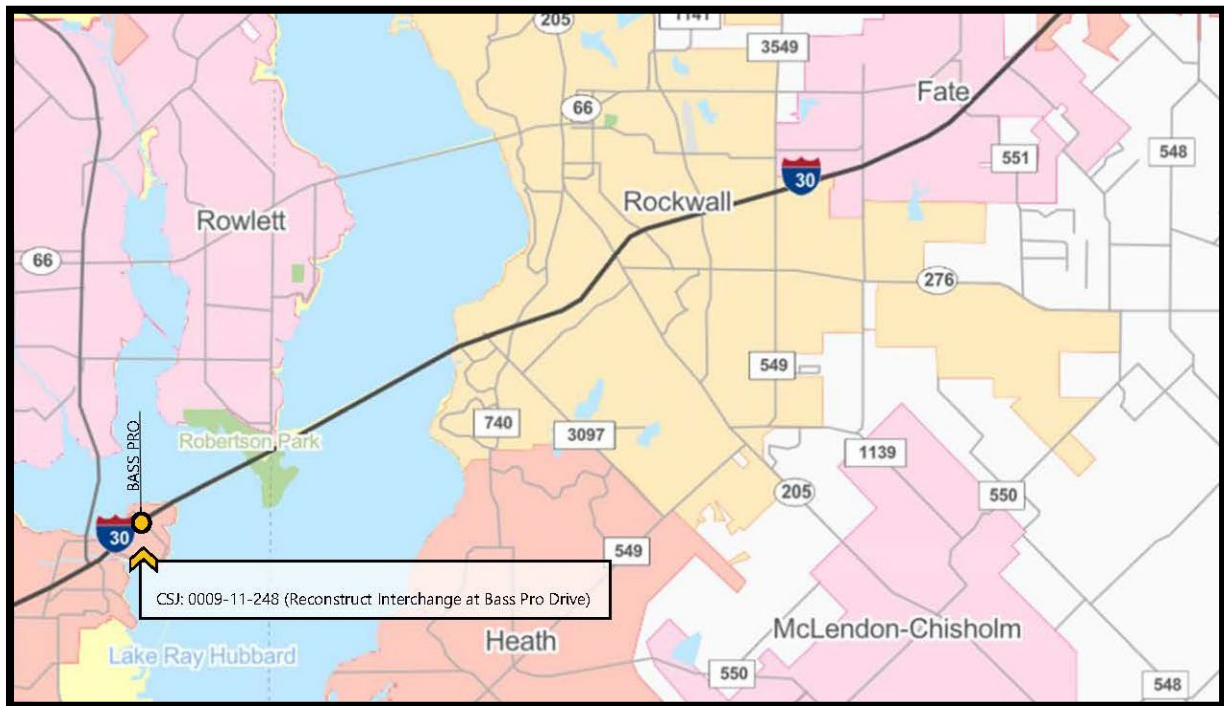


Current Activity:

- **PS&E:** The pre-30% PS&E plan set submittal was made in June 2021. **The 30% PS&E submittal will be made in September 2021.**
- **ROW:** There are 12 parcels for -008 CSJ. There are 2 parcels in ED and 10 parcels in possession.
- There are 36 parcels for acquisition for -017 CSJ. There are 19 parcels in ED, and 17 parcels in possession.
- **Utilities:** Potential utilities in conflict are AT&T, Farmers Electric Co-Op, High Point WSC, Oncor, Suddenlink, and Trinity Valley Electric Co-Op. SUE is available and has been provided to utilities. TxDOT Area Office is conducting informal utility coordination. Plans adequate sent to utility owners on 3-9-21.

IH 30: Bass Pro Interchange

CSJ:	0009-11-248	Schematic Approval:	April 27, 2021
Limits:	At Bass Pro Drive	Environmental Re-eval:	September 19, 2020
Project Description:	Reconstruct interchange	ROW Acquisition Complete:	NA
Est. Construction Cost:	\$46,919,155	Utility Relocations Complete:	June 2023
Funding:	*	100% Plans:	November 2022
Firm & Key Contact:	Bridgefarmer, Azad Shahriar	Ready to Let:	June 2023
TxDOT Contact:	Jessica Lewis, P.E.	Let Date:	September 2026



Current Status:

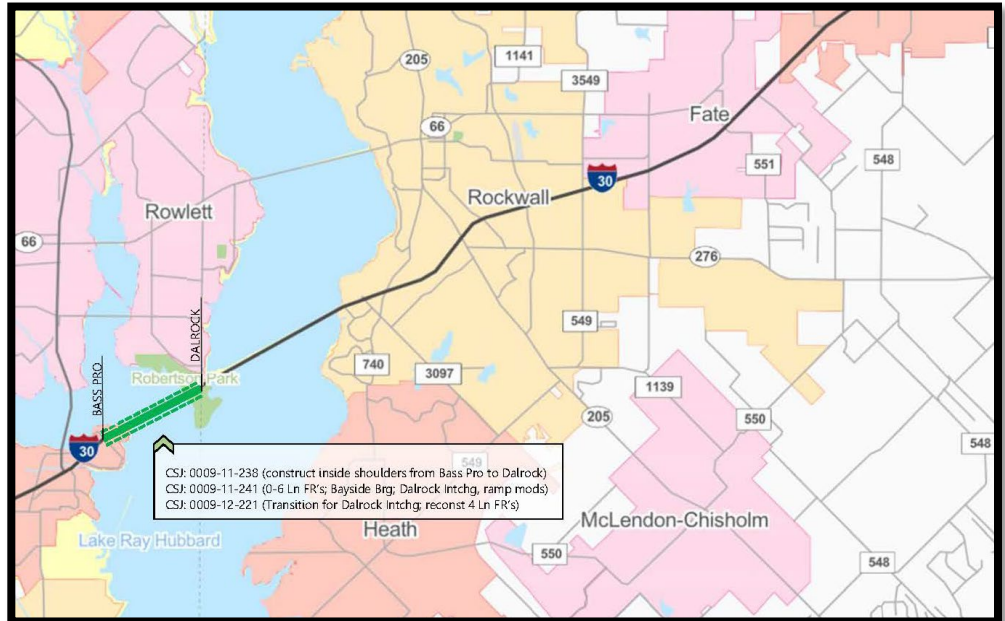
- **PS&E:** The 30% plans were received on May 28, 2021. Plan review will be submitted before the end of September 2021.
- The 60% PS&E submittal will be made on December 10, 2021.
- **Utilities:** Area Office distributed NOPC's to utilities on June 7, 2021.
 - Atmos: Plans adequate sent to Atmos on 9-8-21.
 - AT&T: Plans adequate sent to AT&T on 9-8-21.
 - Charter/Spectrum: Plans adequate sent to Charter/Spectrum on 9-8-21.
 - Frontier: Plans adequate sent to Frontier on 9-8-21.
 - City of Garland: Plans adequate sent to Garland on 9-8-21.
 - Garland Power & Light: Plans adequate sent to Garland on 9-8-21.
 - Verizon: Verizon confirmed no facilities within project limits in communication on 8-27-21.

IH 30: Bass Pro Drive to Dalrock/Bayside Interchange

CSJ:	0009-11-238; 0009-11-241; 0009-12-221	Schematic Approval:	March 19, 2018
Limits:	From Bass Pro Drive to Dalrock/Bayside Interchange	Environmental Clearance:	-241/-221: September 7, 2018 -238: March 19, 2019
Project Description:	0009-11-238: Widen shoulders from Bass Pro to Dalrock 0009-11-241: Construct 0 to 6-lane frontage roads, Bayside bridge, and ramp modifications; reconstruct Dalrock interchange 0009-12-221: (from Dalrock to east of Dalrock): Reconstruct existing 4-lane frontage roads and ramps	ROW Acquisition Complete:	-241/-221: April 2020 -238: NA
Construction Cost:	\$156,054,495	Utility Relocations Complete:	May 2022
Funding:	\$157,800,000 -238: \$22.4 CAT 12; \$7.8M CAT 2 -241: \$120.6 CAT 4 -221: \$7M CAT 4	100% Plans:	December 31, 2020
Firm & Key Contact:	Bridgefarmer, Azad Shahriar	Let Date:	March 4, 2021
TxDOT Contact:	Robert "Wes" Wilemon	Construction Completion:	August 2024

Current Activity:

- **Utilities:** Sapphire Bay Developers, on behalf of City of Rowlett, has contractors on-site installing sewer and waterline across IH 30 near Dalrock Road.
- Utilities that are clear: Atmos, Frontier, Garland, and Rowlett.
 - AT&T: Utility agreement is approved. Relocations began on 8-30-21. Construction estimated to take 9 months.
 - Oncor: Relocations underway; completion date unavailable.
- **Construction:** The project let on March 4, 2021. Low bidder was Sema Construction with a bid of \$156,054,495.37, at 1.03% over engineer's estimate. There are 1,092 working days and 43 months of barricades. TxDOT has awarded project. Pre-construction meeting was held on July 13, 2021. Time charges to begin on August 2, 2021. See attached TxDOT construction report.



TxDOT Monthly Project Report

Date of report: September 14, 2021

Report prepared by: Cody Jolley

Control: 0009-11-241, etc.
Limits: Bass Pro to East of Dalrock Road
Project: C 9-11-241, etc.
Highway: IH 30
Contractor: SEMA Construction Inc.

TxDOT Project Engineer: Cody Jolley, P.E.	Phone: (972) 962-3617
TxDOT Project Manager: Wes Wilemon	Phone: (972) 962-3617
Contractor's Superintendent: Chuck Green	Phone: (512) 820-2953

Date Work Began: August 2, 2021
Anticipated Completion Date: August 7, 2024

Current activities: Placing concrete safety barrier for westbound traffic. Constructing bulkheads for eastbound construction lake access. Preparing ROW.

Narrative description of last month's activities: Install SW3P devices. Placing turbidity barrier. Placing concrete safety barrier for eastbound traffic. Preparing ROW.

Narrative description of activities planned for next month: Finish bulkhead construction/mobility boats/barges on lake. Begin drill shafts for eastbound frontage road. Removal of eastbound traffic rail and coping and retaining wall to prepare for main lane widening and future ramp.

Traffic issues: N/A

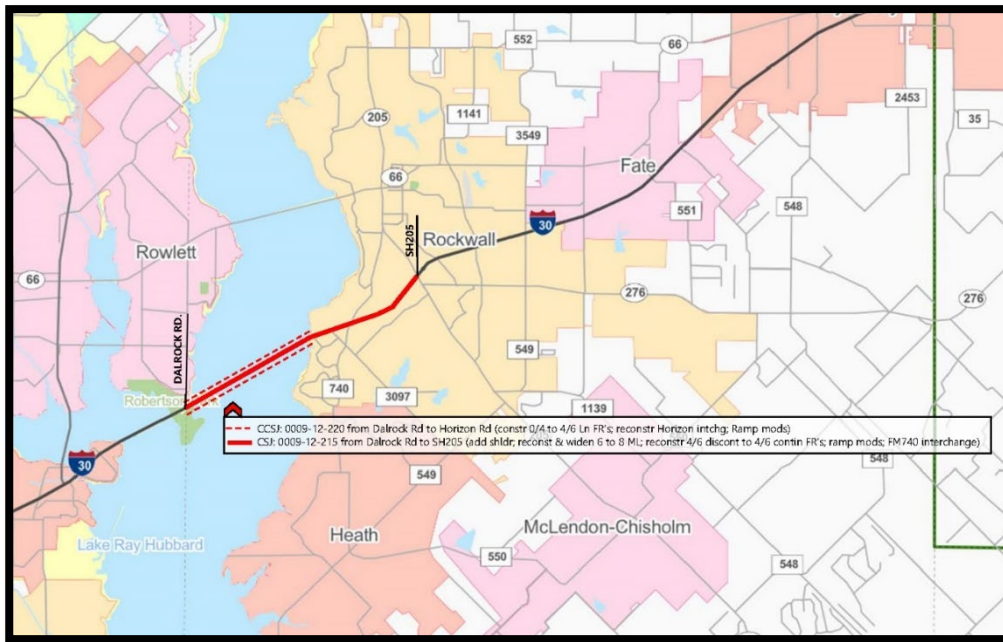
Plans for changes in traffic patterns: N/A

Item(s) of work currently controlling project completion: None

Other items of significance: None

IH 30: Dalrock Road to SH 205

CSJ:	0009-12-215; 0009-12-220	Schematic Approval:	March 19, 2018
Limits:	From Dalrock Road to SH 205	Environmental Clearance:	March 19, 2019
Project Description:	<p>0009-12-215 (from Dalrock to SH 205): Reconstruct and widen 6 to 8 main lanes; between FM 740 and SH 205, reconstruct 4-lane frontage road to 4/6 lanes</p> <p>0009-12-220 (from Dalrock to Horizon): Construct 0-6 lane frontage roads; reconstruction Horizon interchange; ramp modifications</p>	ROW Acquisition Complete:	October 2020
Est. Construction Cost:	<p>\$295,949,414</p> <p>0009-12-215: \$102,519,660</p> <p>0009-12-220: \$193,429,754</p>	Utility Relocations Complete:	July 2022
Funding:	<p>\$321,200,000</p> <p>-215: \$69.1M CAT 2; \$38.1M CAT 12</p> <p>-220: \$32M CAT 4; \$182M CAT 12</p>	100% Plans:	March 2022
Firm & Key Contact:	<p>0009-12-215: Jacobs, Spenta Irani</p> <p>0009-12-220: Bridgefarmer, Azad Shahriar</p>	Ready to Let Date:	July 2022
TxDOT Contact:	Jessica Lewis	Let Date:	September 2022

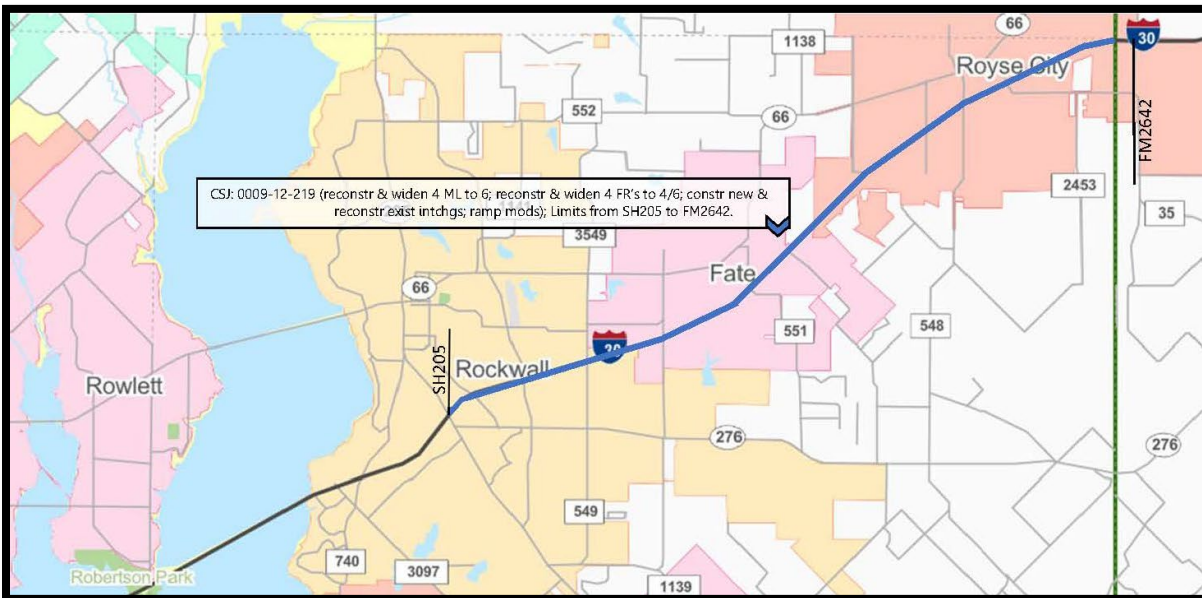


Current Activity:

- **PS&E:** The 95% plans are underway and are due in December 2021.
- TxDOT met with City of Rockwall on May 10, 2021, to discuss aesthetics.
- **Utilities:** Utilities that are clear: Charter Spectrum, Oncor, and NTMWD.
 - AT&T: Currently working on relocation plans. No relocation timeline available.
 - Atmos: Submitted design revisions on 8-13-21. Anticipate clearance in December 2021.
 - City of Rockwall: Currently working on relocation plans and utility agreement. No timeline available.
 - Verizon: Working on relocation plans and utility agreement. No timeline available.
 - Zayo: Submitted design revisions on 8-11-21.

IH 30: SH 205 to FM 2642/Hunt County Line

CSJ:	0009-12-219	Schematic Approval: Environmental Re-evaluation:	March 19, 2018 July 13, 2020
Total Project Limits:	From SH 205 to west of FM 2642/Hunt County Line	Environmental Clearance:	March 19, 2019
Project Description:	Reconstruct and widen main lanes from 4 to 6 lanes; reconstruct and widen 4-lane frontage roads to 4/6; construct new interchange at Payne/Rochelle and grade separation at Outer Loop; ramp modifications	ROW Acquisition Complete:	May 2021
Estimated Construction Cost:	\$334,594,668	Utility Relocations Complete:	July 2022
Funding:	\$260,900,000 \$68.7M CAT 2; \$50M CAT 5; \$142.2M CAT 12	100% Plans:	May 2022
Firm & Key Contact:	Jacobs, Spenta Irani	Ready to Let Date:	July 2022
TxDOT Contact:	Jessica Lewis	Let Date:	September 2022



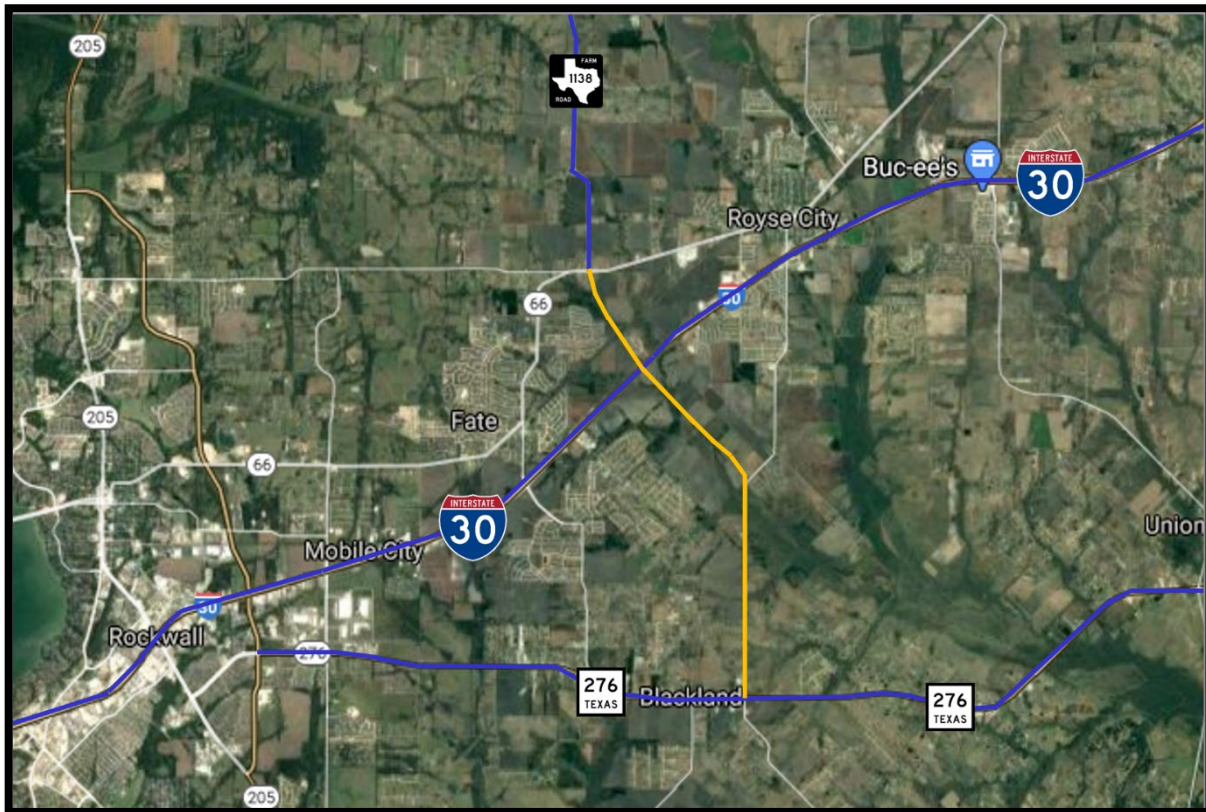
Current Activity:

- **PS&E:** Aesthetics design is under coordination and development. The 95% plans are underway and are due in November 2021.
- **Utilities:** Utilities that are clear: Enterprise.
 - AT&T: Design revisions submitted 8-16-21. Currently discussing relocation plans with TxDOT. Timeline for completion unavailable.
 - Atmos: Relocation plans expected by end of November 2021.
 - Blackland Water Supply: Working on relocation plans. Timeline for completion unavailable.
 - City of Fate: Anticipate submittal of relocation plans by end of October 2021. Anticipate clearance by end of November 2021.
 - City of Rockwall: Anticipate submittal of relocation plans and completed utility agreement by end of November 2021.

- Enterprise: Notified TxDOT on 9-13-21 that facilities are clear of any impacts to proposed construction.
- Farmers Electric Co-Op: Anticipate submittal of relocation plans by end of September 2021.
- NTMWD: Anticipate submittal of relocation plans by end of September 2021.
- Oncor: Working on relocation plans; timeline unavailable.
- People's Communication: Anticipate submittal of relocation plans by end of October 2021; anticipate clearance by end of May 2022.
- Royse City: Anticipate submittal of relocation plans by end of December 2021.
- Verizon: Anticipate submittal of relocation plans by end of September 2021. Anticipate clearance by end of December 2021.
- Zayo: Anticipate submittal of relocation plans by end of September 2021. Anticipate clearance by end of November 2021.

Outer Loop

CSJ:	*	Schematic Approval:	*
Limits:	From FM 1138 in Collin County to SH 276	Environmental Clearance:	*
Project Description:	6-lane freeway with continuous 2/3-lane frontage roads	ROW Acquisition Complete:	*
Est. Construction Cost:	\$234,000,000	Utility Relocations Complete:	*
Funding:	*	100% Plans:	*
Firm & Key Contact:	Halff Associates, Matt Craig	Ready to Let Date:	*
TxDOT Contact:	*	Let Date:	*



Current Activity:

- **RFQ:** Commissioners court approved advertising of RFQ for schematic, environmental document, and preliminary drainage study on March 23, 2021.
- Halff Associates was selected as most qualified firm on May 18, 2021. Halff submitted Professional Services Agreement for preliminary engineering services to county. Commissioners Court approved Professional Services Agreement with Halff on September 14, 2021.

2021 Rockwall County Bond Program

- Rockwall County Commissioners Court called bond election on August 10, 2021.
- Notice of bond election to be published in newspaper between October 3 – October 19, 2021.
- Election to be held on November 2, 2021.

Regional Transportation Council Updates

Current Activity:

- There are no items to discuss from the September 2021 RTC meeting.

Glossary of Acronyms

- AADT – Annual Average Daily Traffic
- AFA – Advanced Funding Agreement
- ARPA – Archeological Resources Protection Act
- CE – Categorical Exclusion (environmental clearance process for projects that do not involve significant environmental impacts)
- CSJ – (TxDOT's) Control Section Job Number
- EA – Environmental Assessment
- ED – Eminent Domain
- EIS – Environmental Impact Statement
- FONSI – Finding of No Significant Impact
- IAJR – Interstate Access Justification Request
- ICA – Interlocal Cooperative Agreement
- Letting – Official date TxDOT receives and opens bids for project
- MAPO – Meeting with Affected Property Owners
- MPO – Metropolitan Planning Organization
- MTP – Metropolitan Transportation Plan
- NCTCOG – North Central Texas Council of Governments
- NEPA – National Environmental Policy Act
- NOPC – Notice of Proposed Construction
- NORA – Notice of Required Accommodation
- NTTA – North Texas Toll Authority
- PS&E – Plans Specifications and Estimate
- ROW – Right-of-Way
- RTC – Regional Transportation Council
- RTL – Ready to Let (date project is clear for construction but lacks funding for actual let)
- RTR – Regional Toll Revenue (funds resulting from certain toll/managed lane projects in DFW region)
- STBG – Surface Transportation Block Grant
- STIP – Statewide Transportation Improvement Program
- SUE – Subsurface Utility Engineering
- SW3P – Storm Water Pollution Prevention Plan
- TPP – Transportation Planning and Programming
- TPWD – Texas Parks & Wildlife Department
- TTC – Texas Transportation Commission
- TxDOT – Texas Department of Transportation
- UIR – Utility Installation Request
- UTP – Unified Transportation Program
- VE – Value Engineering